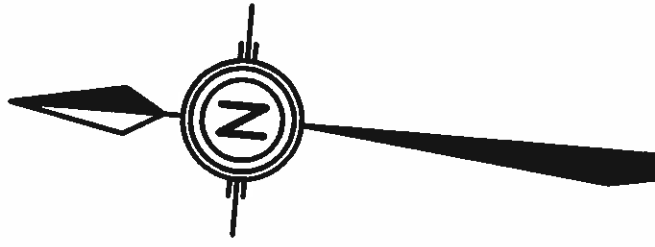


IT
S 1 &
3, CC
N26°44'



OTTAWA RI
FLOW

BEARING)
AWA F

SHORELINE ROAD ALL

N22°55'50"W 233.32' (P1 & M) SIB (782)

PART 1

PART 3

FOUND SIB (782)
BENT
PLANTED SSIB

NORTH WESTERLY CORNER
LOT 40, RANGE B (PER P1)

N29°32'50"E (P2 & M)
24.85' (M) 24.61' (P2)

SIB (782)
119.45' (P1 & SET)

SIB (643)

N3°48'10"W 233.93' (M)
N3°51'05"W 233.62' (P1) SSIB

LOT 40
LOT 41

N3°48'10"W
16.88'

PART 2
4QR-12924
PLAN

N32°43'55"W
169.31' (P2 & M)

N54°33'20"W
57.50'

IB (782)

N33°06'20"W 134.68'

IB (782)

PIN 57074-0014 (LT)

PIN 57074-0015 (LT)

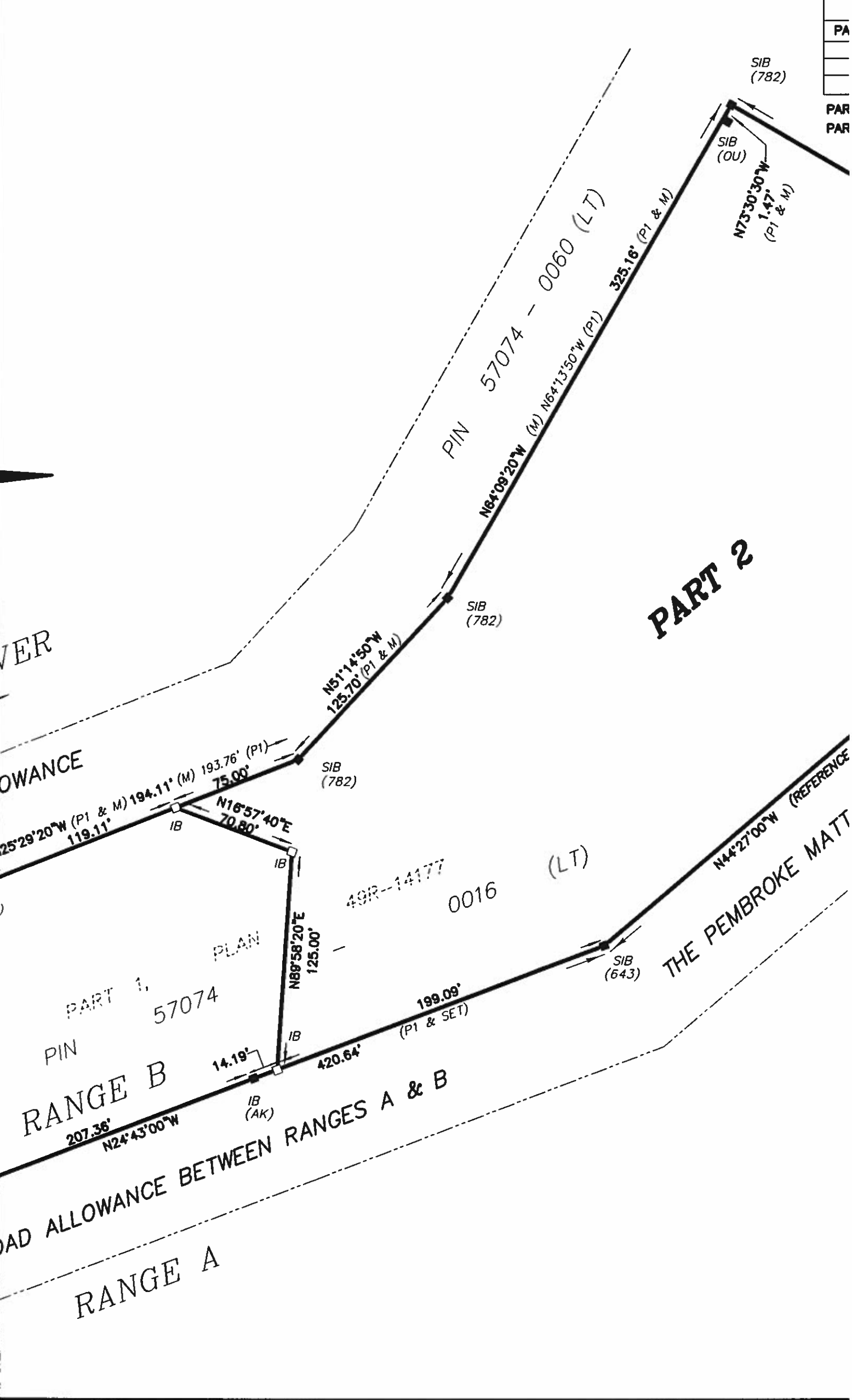
N33°06'20"W
31.68'

IB (782)

CARIN
ARING:
RT OF
TWEEN
SHOW

STAN
TANCE
COM

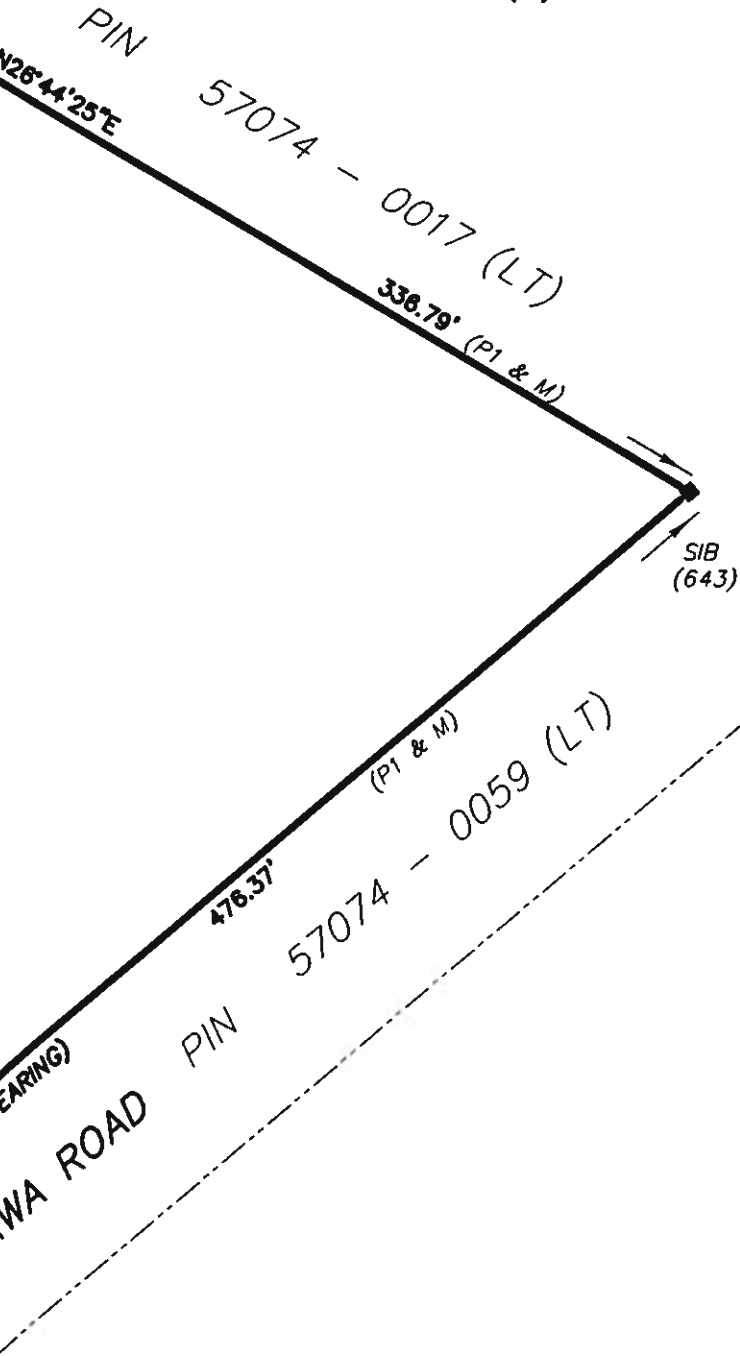
RC



SCHEDULE

LOT	RANGE	PIN	AREA (AC)
PT 40	B	ALL 57074-0016 (LT)	1.481
			3.099
PT 41		ALL 57074-0015 (LT)	0.007

S 1 & 2, COMPRISE ALL OF PIN 57074-0016 (LT)
 3, COMPRISES ALL OF PIN 57074-0015 (LT)



BEARING NOTE:
 BEARINGS ARE ASTRONOMIC AND ARE REFERRED TO PART OF THE NORTH EASTERLY LIMIT OF THE ROAD ALLOWANCE BETWEEN RANGES A & B, HAVING A BEARING OF N44°27'W AS SHOWN ON PLAN 49R-14177.

DISTANCE NOTE:
 DISTANCES SHOWN ON THIS PLAN ARE IN FEET AND CAN BE CONVERTED TO METRES BY MULTIPLYING BY 0.3048.

PLAN 49R- 17134

RECEIVED AND DEPOSITED


(date) Nov. 2, 2009
L. deBruyn

LAND REGISTRAR FOR THE LAND TITLES DIVISION OF RENFREW (NO. 49)

I REQUIRE THIS PLAN TO BE DEPOSITED UNDER THE LAND TITLES ACT
 DATE: OCTOBER 30, 2009

Adam Kasprzak
 ADAM KASPRZAK

PLAN OF SURVEY
 OF PART OF
LOTS 40 and 41
RANGE B
 GEOGRAPHIC TOWNSHIP OF BUCHANAN
 TOWN OF DEEP RIVER
 COUNTY OF RENFREW
 SCALE: 1 INCH = 60 FEET



ADAM KASPRZAK SURVEYING LTD.

SURVEYOR'S CERTIFICATE

- I CERTIFY THAT:
- THIS SURVEY AND PLAN ARE CORRECT AND IN ACCORDANCE WITH THE SURVEYS ACT, THE SURVEYORS ACT, THE LAND TITLES ACT AND THE REGULATIONS MADE UNDER THEM.
 - THE SURVEY WAS COMPLETED ON THE 9th DAY OF OCTOBER, 2009.

DATE: OCTOBER 30, 2009

Adam Kasprzak
 ADAM KASPRZAK
 ONTARIO LAND SURVEYOR

LEGEND

- IB - IRON BAR
- SSIB - STANDARD IRON BAR
- SSIB - SHORT STANDARD IRON BAR
- - MONUMENT FOUND
- - MONUMENT SET
- RIB - ROUND IRON BAR
- - FENCE
- (WIT) - WITNESS
- (OU) - ORIGIN UNKNOWN
- (643) - C.G. TAYLOR, O.L.S.
- (782) - A.C. BOURNE, O.L.S.
- (P1) - PLAN 49R-14177
- (P2) - PLAN 49R-12924

AK ADAM KASPRZAK SURVEYING LTD.
 ONTARIO LAND SURVEYORS

432 PEMBROKE ST. W., P.O. BOX 492
 PEMBROKE ONTARIO K8A 6X7
 PHONE (613) 735-0764

SCALE: 1" = 60' REF: 09-5181

FILE NO.